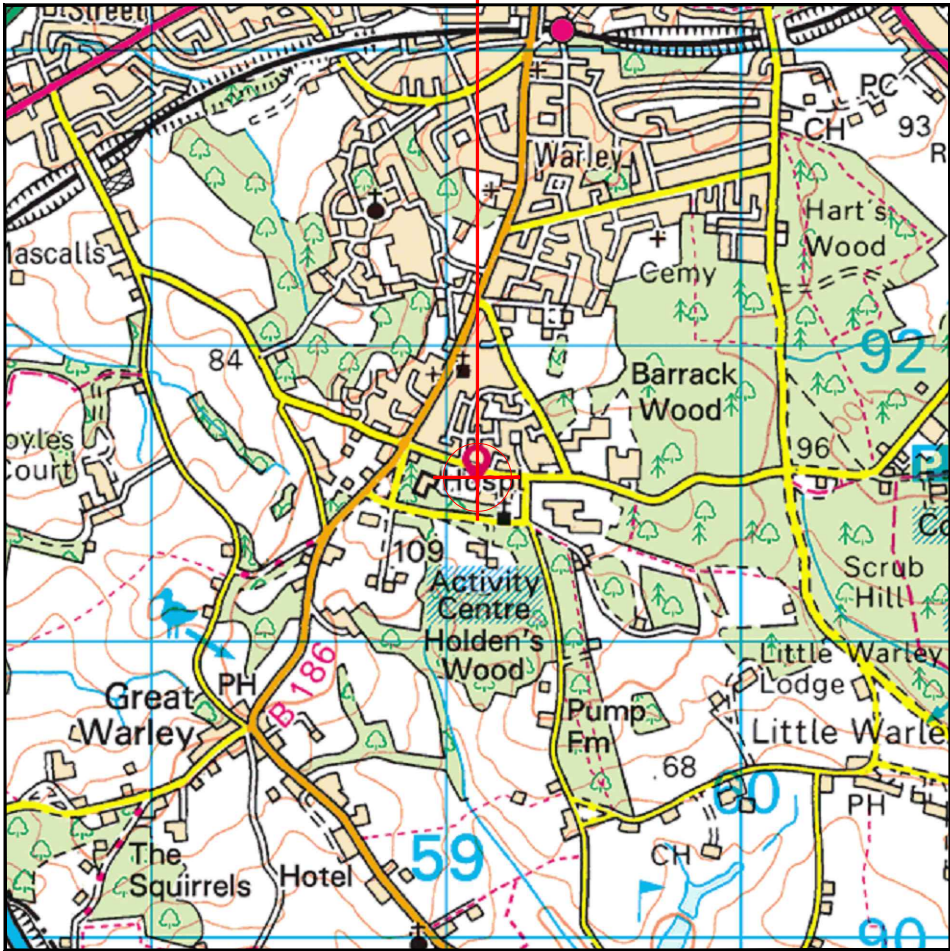

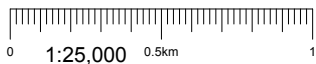


SITE LOCATION



Reproduced by permission of Ordnance Survey on behalf of the Controller of Her Majesty's Stationary Office
All rights reserved. © Crown Copyright licence no. 100036358

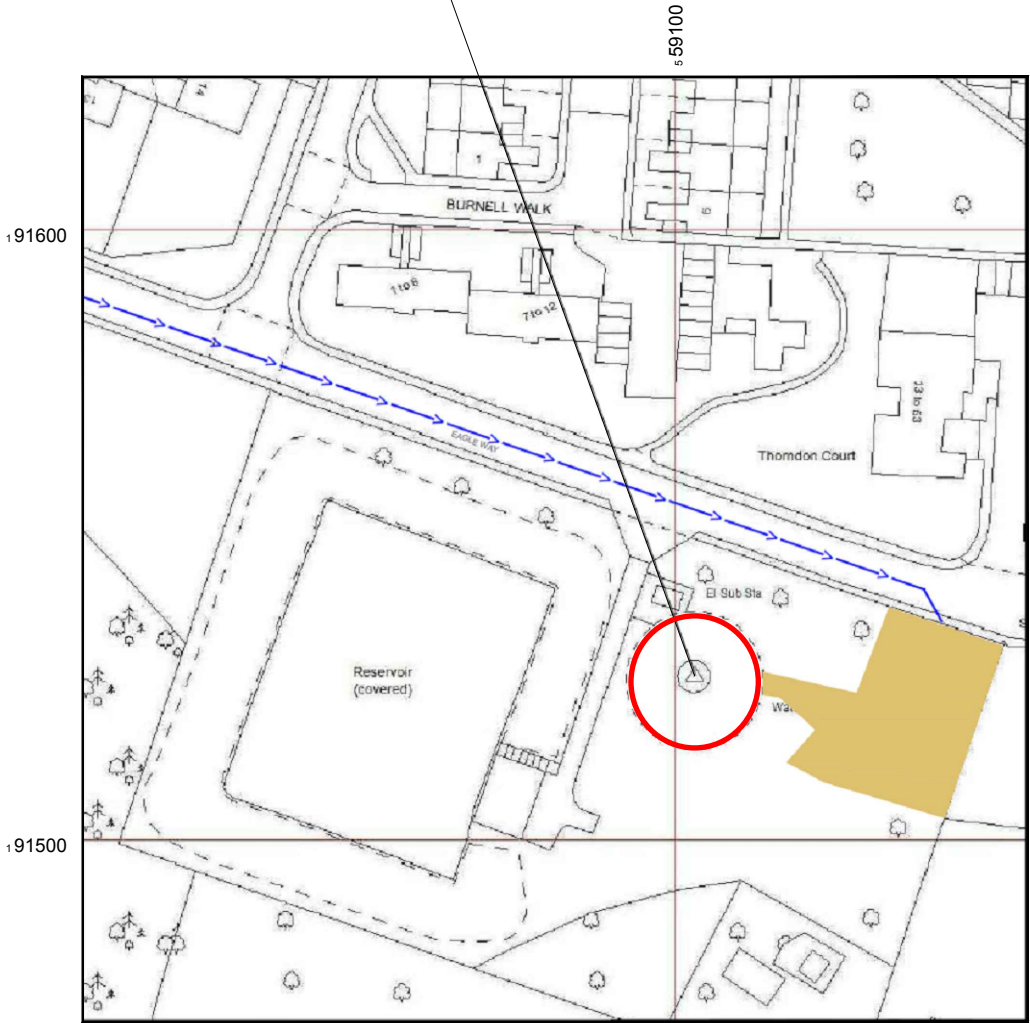
SITE AREA PLAN



SITE PHOTOGRAPH



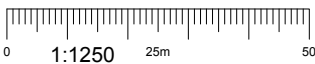
SITE LOCATION



Reproduced by permission of Ordnance Survey on behalf of the Controller of Her Majesty's Stationary Office
All rights reserved. © Crown Copyright licence no. 100036358

NGR E: 559103 N: 191530

SITE LOCATION PLAN



GOOGLE MAPS QR CODE

GOOGLE MAPS - <https://bit.ly/2woTNbh>

GOOGLE STREETVIEW - <https://bit.ly/2Xewmwi>

NOTES:

1. ALL DIMENSIONS IN MM UNLESS OTHERWISE NOTED.

DIRECTIONS TO SITE: FROM M25 J28 TAKE A1023 HEADING EAST TOWARDS BRENTWOOD. TURN RIGHT ONTO B186 (WARLEY ROAD). TURN LEFT ONTO EAGLE WAY WHICH IS WHERE WATER TOWER IS SITUATED.

Access Route To Site: 
Access Route: 

Master:	MBNL / EE / H3G:	Project:	Purpose of Issue:	Issue:
M004	MBNL	ATAP	Planning	D
Date:	14/04/2020	Revision / Upgrade Description:		
Drawn:	D. Mercer	Design liability transferred from Beacon Communications Services to Implemental Ltd. - 14/04/2020. Drawings updated to H4a Config		
Checked:	R. Noel			
Approved:	M. Pirie			
Master:	MBNL / EE / H3G:	Project:	Purpose of Issue:	Issue:
M003	MBNL	ATAP	Planning	C
Date:	19/07/19	Revision / Upgrade Description:		
Drawn:	K. Soper	Roofpods changed to tripods. Antenna schedule updated to show H3G.		
Checked:	T. Clifford			
Approved:	M. Venner			
Master:	MBNL / EE / H3G:	Project:	Purpose of Issue:	Issue:
M002	MBNL	ATAP	Planning	B
Date:	13/07/19	Revision / Upgrade Description:		
Drawn:	B. Bugajski	H1a amended to H2a. GA code update		
Checked:	T. Clifford			
Approved:	M. Venner			
Master:	MBNL / EE / H3G:	Project:	Purpose of Issue:	Issue:
M001	MBNL	ATAP	Planning	A
Date:	21/01/2019	Revision / Upgrade Description:		
Drawn:	A. Sinani	First Issue		
Checked:	T. Clifford			
Approved:	M. Venner			



Hutchison 3G UK Limited
Star House, 20 Grenfell Road
Maidenhead, SL6 1EH
Tel: 01628 765 000
Fax: 01628 765 001



Hatfield Business Park
Hatfield
Hertfordshire
AL10 9BW
Tel: 01707 315000
Fax: 01707 319001



Mobile Broadband Network Limited
Sixth Floor, Thames Tower, Station Road, Reading, RG1 1LX

Design Consultant & Principal Contractor:



3, ALLIANCE COURT
ECO PARK ROAD - LUDLOW
SHROPSHIRE - SY81FB

Site Name: WARLEY WATER TOWER

Site ID: 730738

Address: FPD SAVILLS
WARLEY WATER TOWER
EAGLE WAY
BRENTWOOD, ESSEX
CM13 3BZ

Title: 002 SITE LOCATION PLAN

Project: ATAP

Purpose of Issue: GENERAL ARRANGEMENT

EE Cell ID:	MBNL Cell ID:	3UK Cell ID:
91134	BRW015	CM0488

Master Drawing No:	Issue:
730738_BRW015_91134_CM0488_M004	D